



WATER FACILITIES:- Municipal ownership, gravity system. Source of supply 2 deep wells. One "reservoir" capacity 500,000 gals. elevated 250' above business section. Town 2 Heafstone deep well pumps, capacity 200 gals per min. each. About 58 miles 6" & 4" water mains. Average daily consumption, 100,000 gals. Domestic and fire pressure at business section 100 lbs. per sq. inch.

FIRE DEPT.- Volunteer, 50 Men, 2000' hose, 600' 1 1/2" hose. 2 Ford fire trucks. 2-40 gal. chemical tanks. 1-H&L wagon. 2 hose carts.

Fire alarm whistle of electric light plant. Streets paved and level. Public lights, electric.

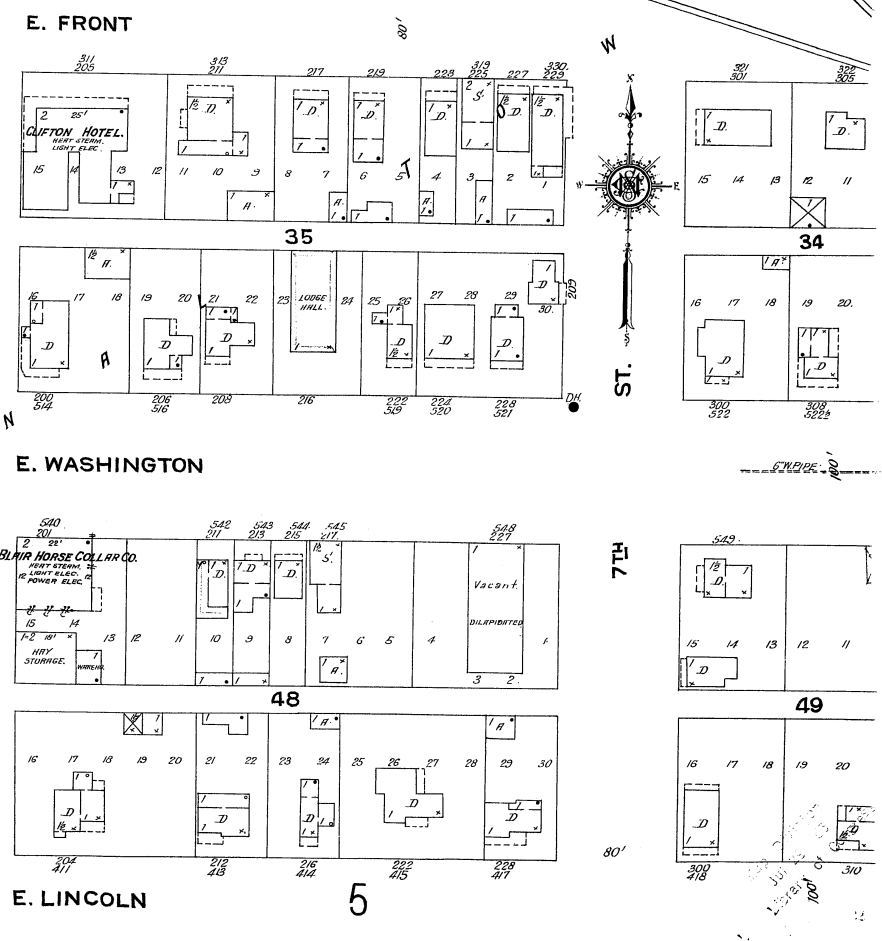
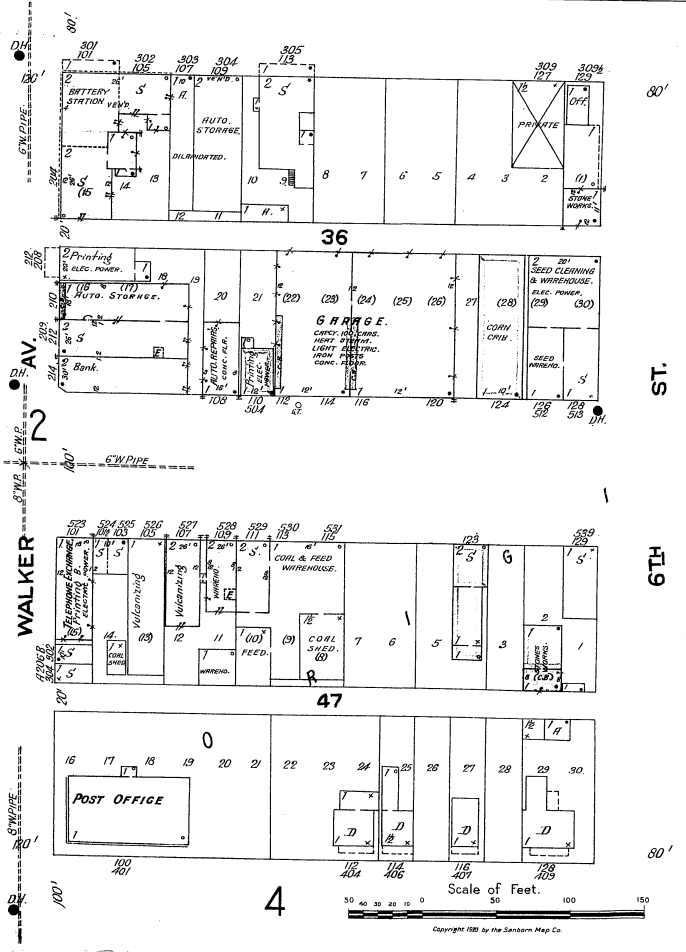
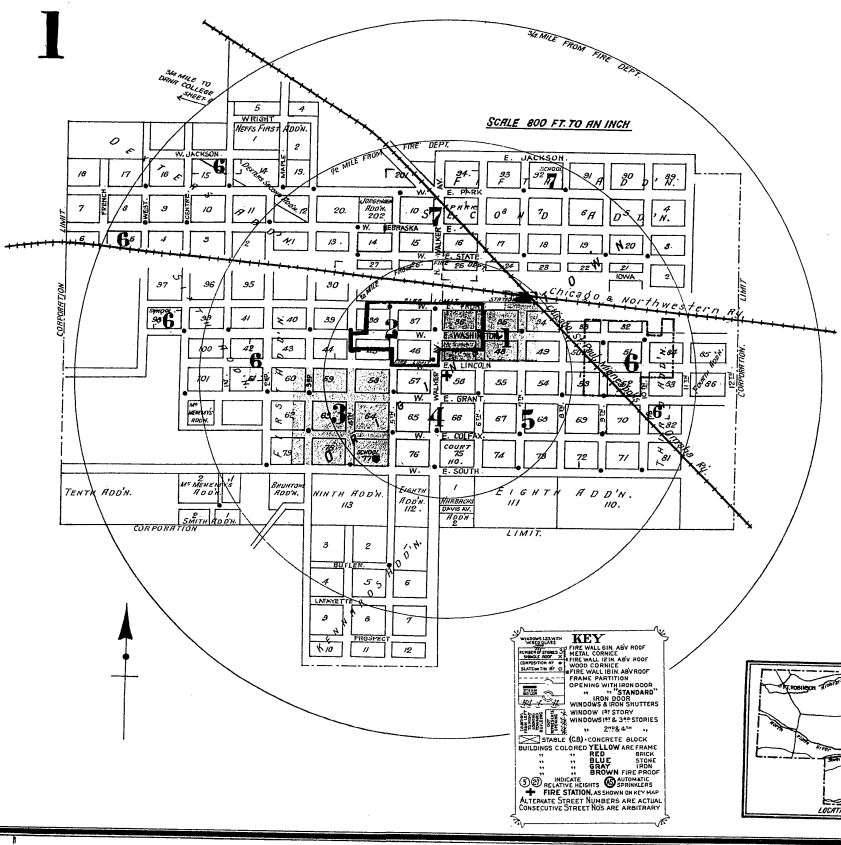
Map Division, A.T.B. 2442 '23 Library of Congress

INDEX

STREETS	SECT	SECT	SECT	SECT
Adams St.	100-111	100-111	100-111	100-111
Baker St.	100-111	100-111	100-111	100-111
Chicago St.	100-111	100-111	100-111	100-111
Lincoln St.	100-111	100-111	100-111	100-111
Washington St.	100-111	100-111	100-111	100-111

SPECIALS	
Admission Church	100-111
Blair Cemetery	100-111
Blair High School	100-111
Blair Public Library	100-111
Blair Telephone Exchange	100-111

* Indicates only one side of Street shown.



Copyright 1923 by the Sanborn Map Co.